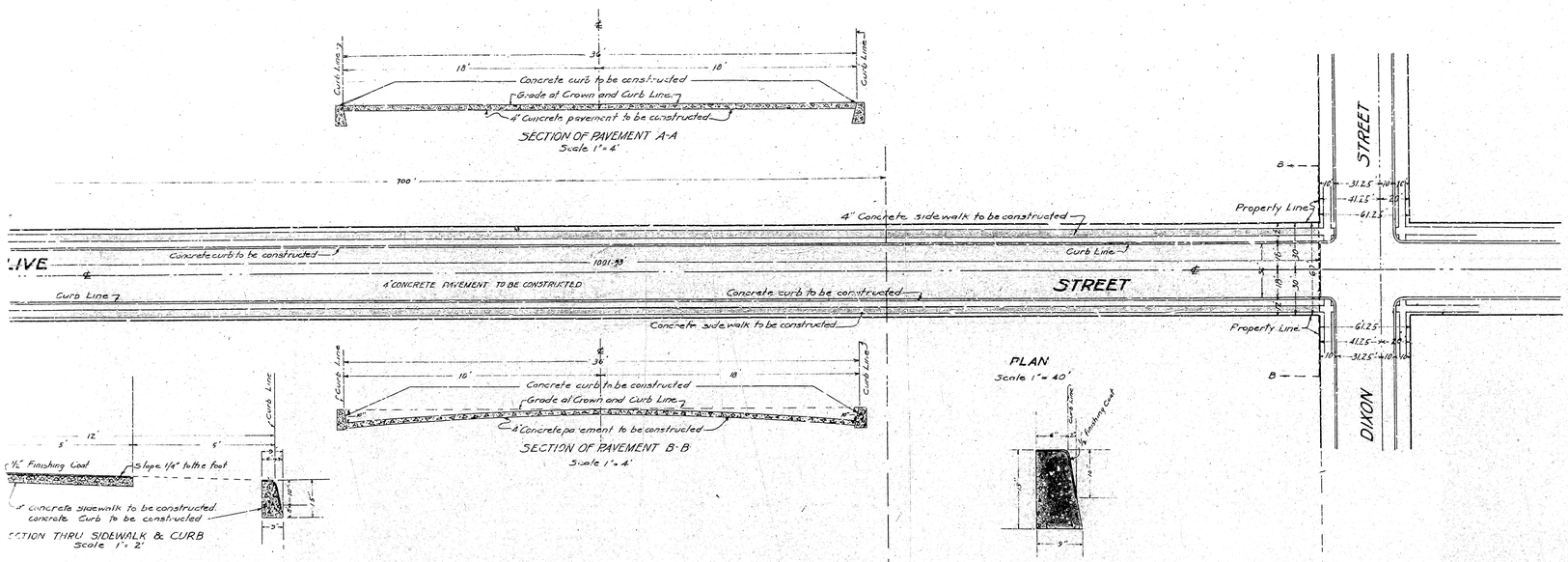

PLAN-Nº 804-

SHEET Nº 1

PLAN AND PROFILE

OF

OLIVE STREET IMPROVEMENTS

FROM

A STREET TO DIXON STREET

IN THE CITY OF

SAN BERNARDINO CALIF.

JULY 1925

C.E. JOHNSON
CITY ENGINEER

FILED
AUG 17 1925
City Engineer

LEGEND

" or in means inch or inches.
' or ft. means foot or feet.
Elev. means elevation.
Nº means number.
℄ means center line.
4" Concrete pavement to be constructed shown thus ▭ in section thus
Concrete sidewalk to be constructed shown thus ▭ in section thus
Concrete curb to be constructed shown thus ▭ in section thus

TITLE

City's title to OLIVE STREET is by dedication by the Sturges Sub. as in Book 20 Page 17 records of San Bernardino County, and also by the Bungalow Sub. Nº 2 as in Book 17, Page 6, records of San Bernardino County.

Width of sidewalks established July 22, 1924 Ordinance Nº 1008.
Grade of OLIVE STREET established Nov. 14, 1924 Ordinance Nº 1016
Plan adopted Sept. 14, 1925.

NOTE: All elevations shown in red ink are in feet and are above a plane which is 1045.28' below the City Bench Mark as established by Ordinance Nº 383 of the city of San Bernardino California.

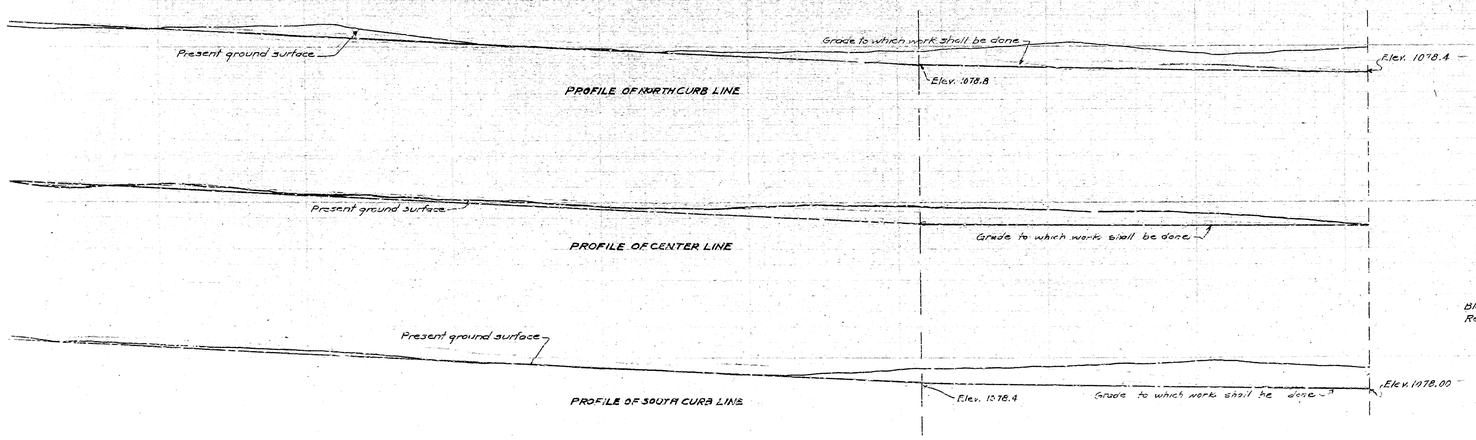

PROFILE LEGEND

Black lines show present ground surface.
Red lines indicate grade to which work shall be done.
Scales { Horizontal 1" = 40'
Vertical 1" = 4'

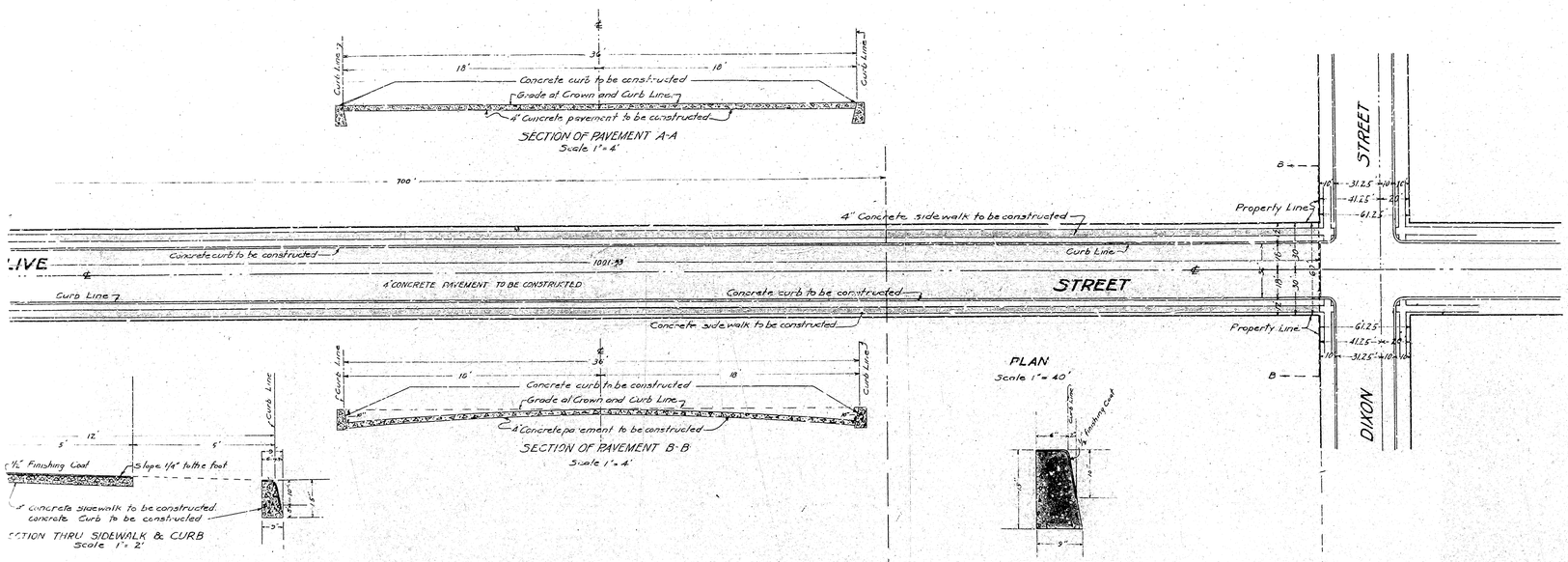

PLAN-Nº 804-

SHEET Nº 1

PLAN AND PROFILE

OF

OLIVE STREET IMPROVEMENTS

FROM

A STREET TO DIXON STREET

IN THE CITY OF

SAN BERNARDINO CALIF.

JULY 1925

C.E. JOHNSON
CITY ENGINEER

FILED
AUG 17 1925
City Engineer

LEGEND

" or in means inch or inches.
' or ft. means foot or feet.
Elev. means elevation.
Nº means number.
℄ means center line.
4" Concrete pavement to be constructed shown thus ▭ in section thus
Concrete sidewalk to be constructed shown thus ▭ in section thus
Concrete curb to be constructed shown thus ▭ in section thus

TITLE

City's title to OLIVE STREET is by dedication by the Sturges Sub. as in Book 20 Page 17 records of San Bernardino County, and also by the Bungalow Sub. Nº 2 as in Book 17, Page 6, records of San Bernardino County.

Width of sidewalks established July 22, 1924 Ordinance Nº 1008.
Grade of OLIVE STREET established Nov. 14, 1924 Ordinance Nº 1016
Plan adopted Sept. 14, 1925.

NOTE: All elevations shown in red ink are in feet and are above a plane which is 1045.28' below the City Bench Mark as established by Ordinance Nº 383 of the city of San Bernardino California.

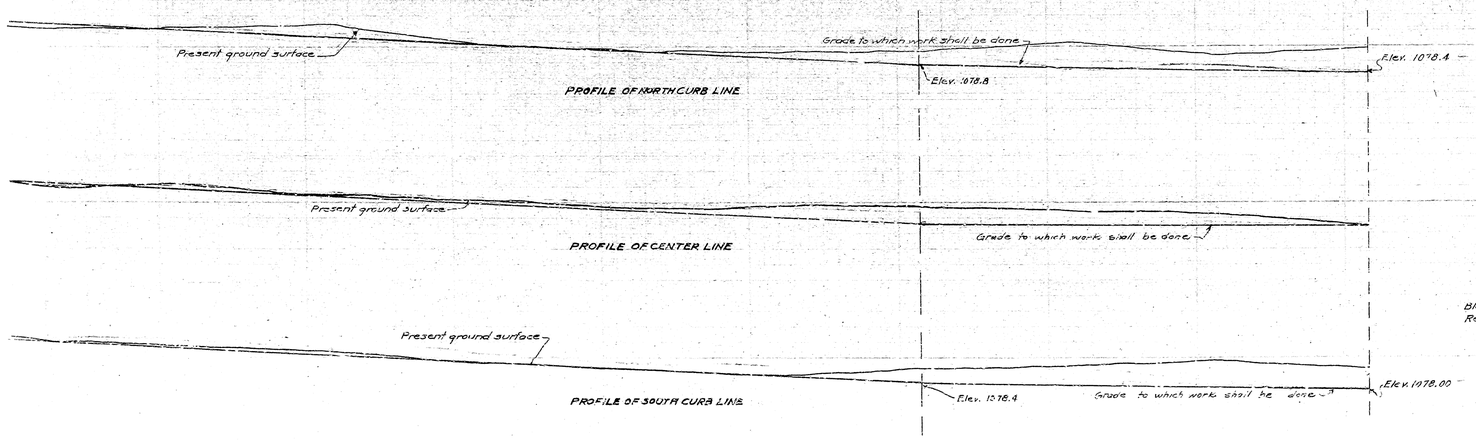

PROFILE LEGEND

Black lines show present ground surface.
Red lines indicate grade to which work shall be done.
Scales { Horizontal 1" = 40'
Vertical 1" = 4'